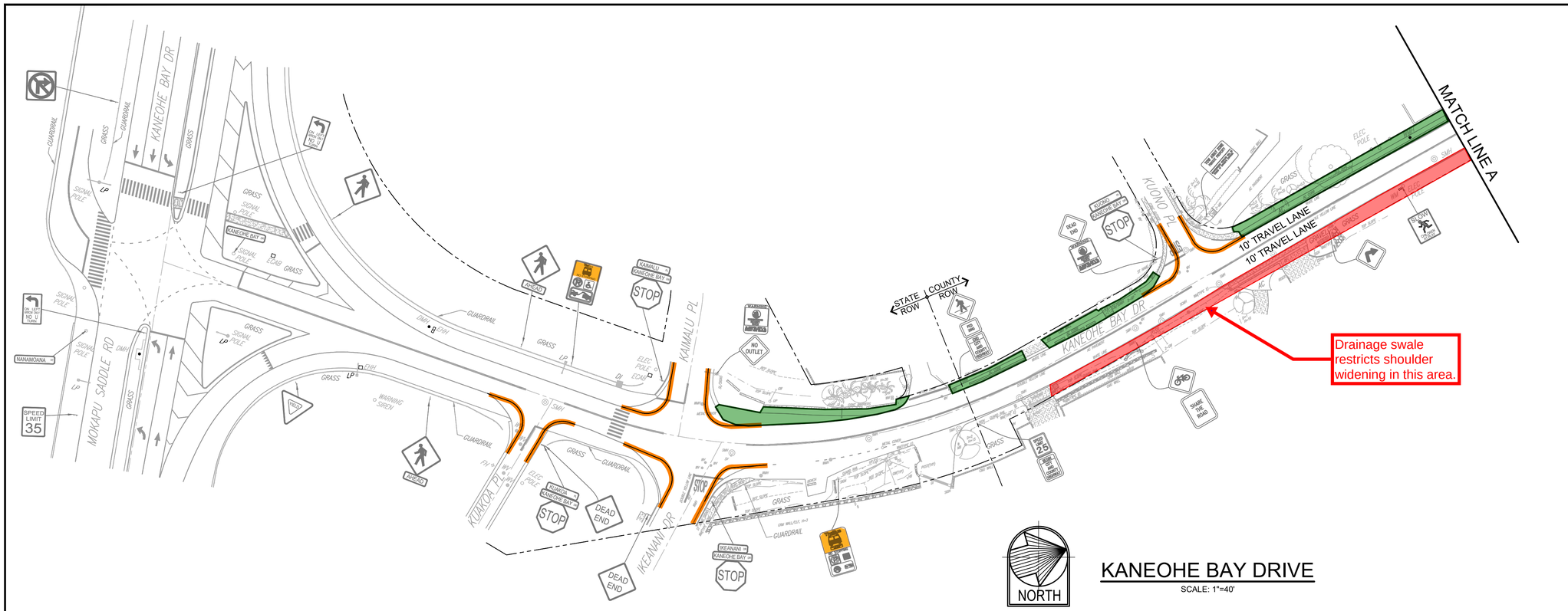

KANEOHE BAY DRIVE

SCALE: 1"=40'

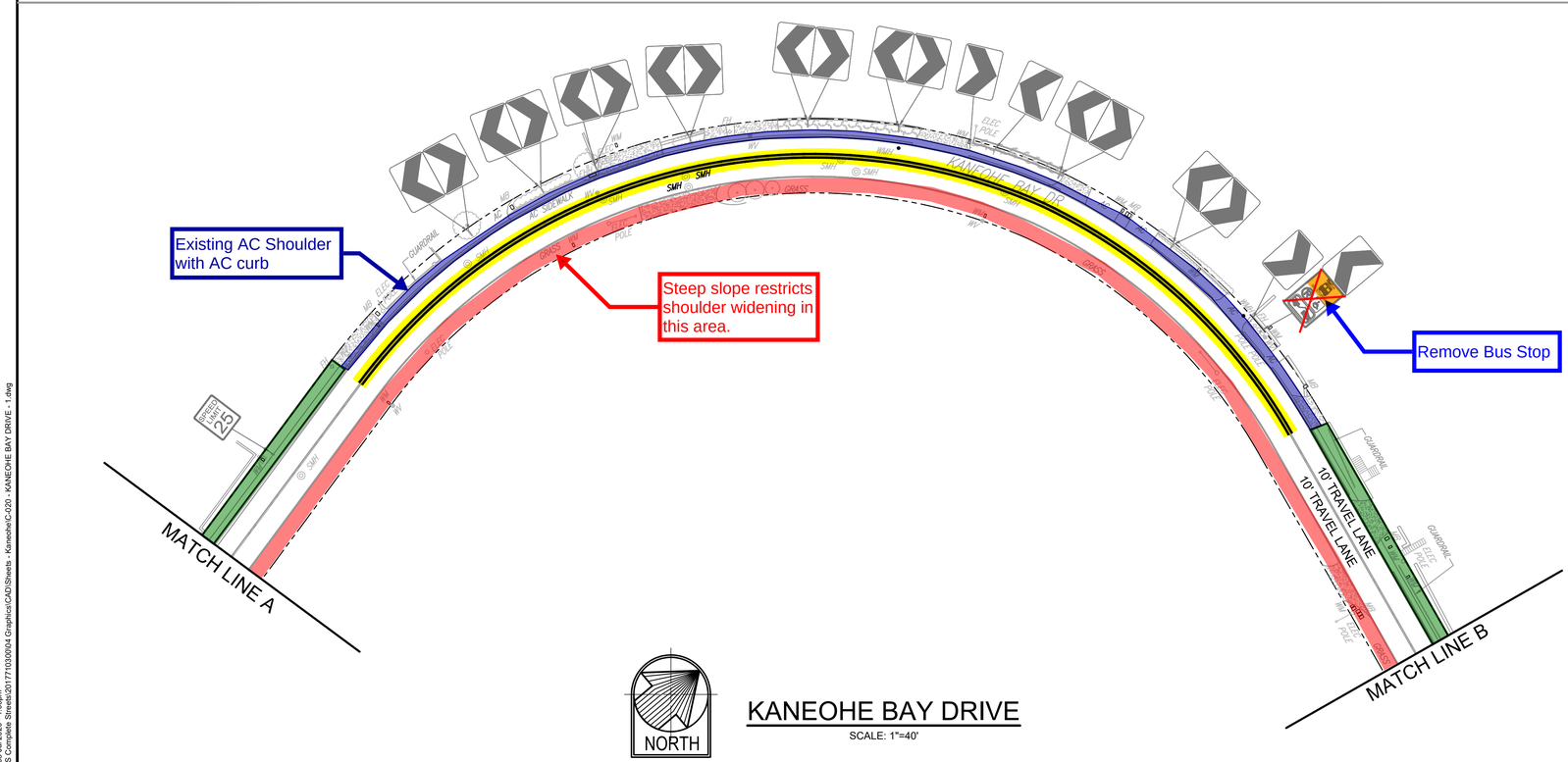

KANEOHE BAY DRIVE

SCALE: 1"=40'

LEGEND

- Opportunities for roadway shoulder improvements (5' wide max where feasible)
- Existing Sidewalk or Shoulder
- Striping Improvement
- Milled Rumble Strip next to centerline stripes
- Roadway improvements restricted due to existing conditions

GRAPHIC SCALE

40 0 40 80

SCALE IN FEET

REVISION	DATE	BRIEF DESCRIPTION	BY	APPROVED

DEPARTMENT OF TRANSPORTATION SERVICES
CITY AND COUNTY OF HONOLULU

COMPLETE STREETS PLANNING
REHABILITATION OF STREETS UNITS 73A, 73B, AND 73C
OAHU, HAWAII

KANEOHE BAY DRIVE - 1

Expiration Date: 4/30/20

THIS WORK WAS PREPARED BY ME OR UNDER MY SUPERVISION AND CONSTRUCTION OF THIS PROJECT WILL BE UNDER MY OBSERVATION.

BELT COLLINS HAWAII, LLC

ENGINEER: LN/JS
DRAFTSMAN: -
CHK BY: LN
DATE: October 2019
SCALE: AS NOTED
REF: -

C-020

SHEET 20 OF 000 SHEETS

FILE	POCKET	FOLDER	NO.

Wed, 08 Jul 2020 - 1:06pm
M:\DTS Complete Streets\2017710300\04 Graphics\CAD\Sheets - Kaneohe\C-020 - KANEOHE BAY DRIVE - 1.dwg

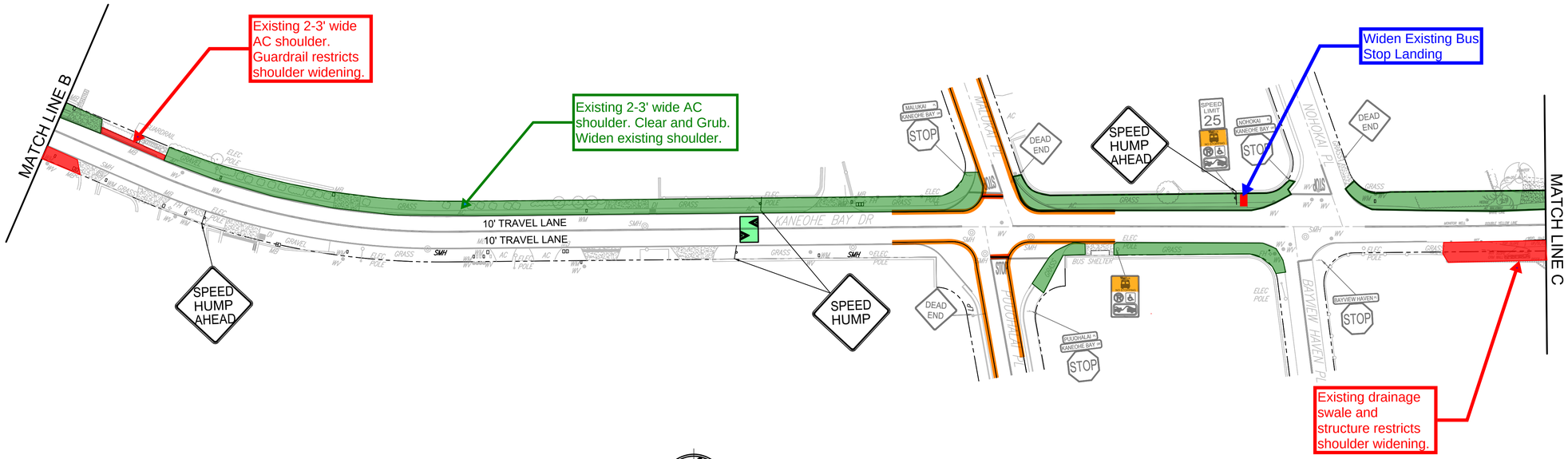

NORTH

KANEOHE BAY DRIVE

SCALE: 1"=40'

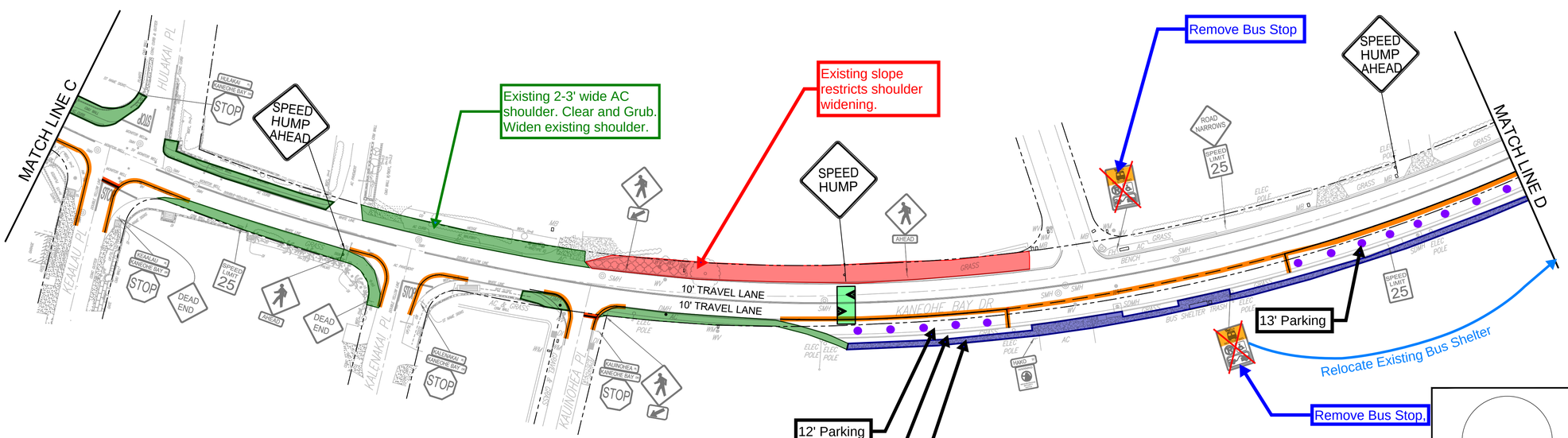

NORTH

KANEOHE BAY DRIVE

SCALE: 1"=40'

LEGEND

- Opportunities for roadway shoulder improvements (5' wide max where feasible)
- Existing Sidewalk/Shoulder
- Speed Lump
- Striping Improvement
- Retain Existing Parking Spot
- Bus Landing Area
- Roadway improvements restricted due to existing conditions

GRAPHIC SCALE

40 0 40 80

SCALE IN FEET

REVISION	DATE	BRIEF DESCRIPTION	BY	APPROVED

Expiration Date: 4/30/20

THIS WORK WAS PREPARED BY ME OR UNDER MY SUPERVISION AND CONSTRUCTION OF THIS PROJECT WILL BE UNDER MY OBSERVATION.

BELT COLLINS HAWAII, LLC

DEPARTMENT OF TRANSPORTATION SERVICES
CITY AND COUNTY OF HONOLULU

COMPLETE STREETS PLANNING
REHABILITATION OF STREETS UNITS 73A, 73B, AND 73C
OAHU, HAWAII

KANEOHE BAY DRIVE - 2

ENGINEER: LN/JS
DRAFTSMAN: -
CHK BY: LN
DATE: October 2019
SCALE: AS NOTED
REF: -

C-021

SHEET 21 OF 000 SHEETS

FILE	POCKET	FOLDER	NO.

Wed, 08 Jul 2020 - 1:06pm
M:\DTS Complete Streets\2017\103090\04 Graphics\CAD\Sheets - Kaneohe\C-021 - KANEOHE BAY DRIVE - 2.dwg

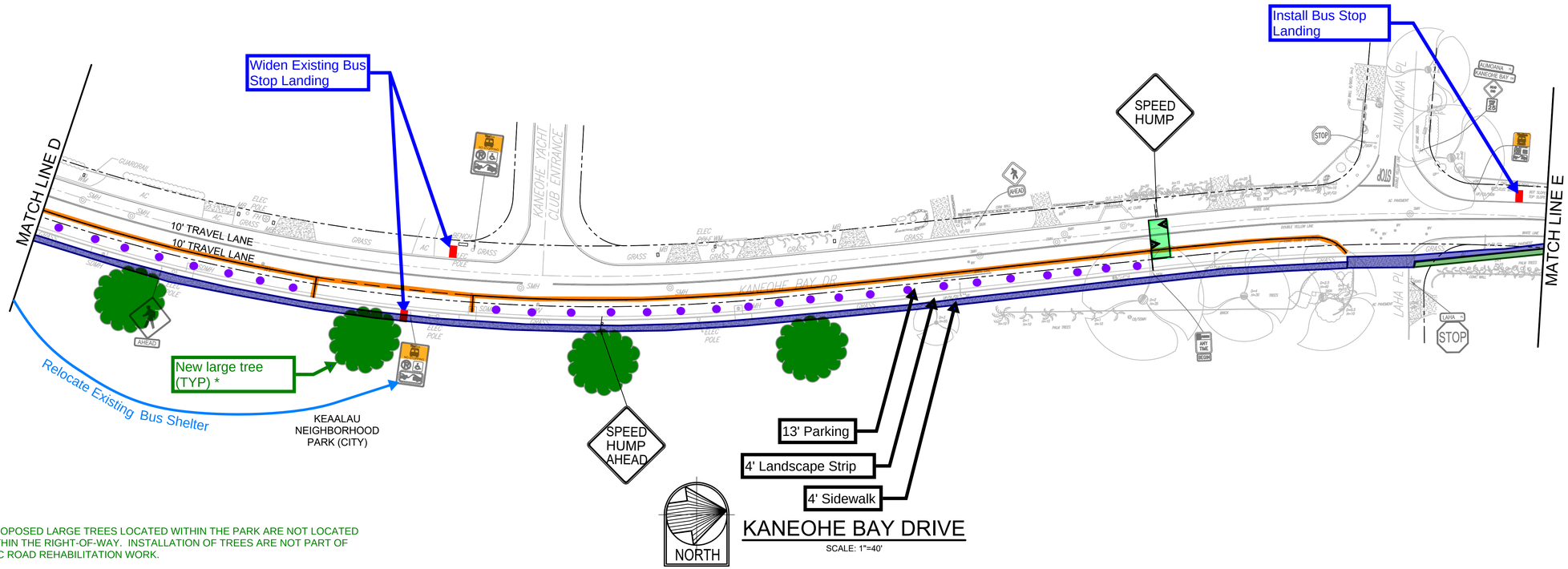

KANEOHE BAY DRIVE

SCALE: 1"=40'

*PROPOSED LARGE TREES LOCATED WITHIN THE PARK ARE NOT LOCATED WITHIN THE RIGHT-OF-WAY. INSTALLATION OF TREES ARE NOT PART OF DDC ROAD REHABILITATION WORK.

LEGEND

- Opportunities for roadway shoulder improvements (5' wide max where feasible)
- Existing Sidewalk/Shoulder
- Speed Lump
- Striping Improvement
- Retain Existing Parking Spot
- Bus Landing Area
- Roadway improvements restricted due to existing conditions
- New large tree

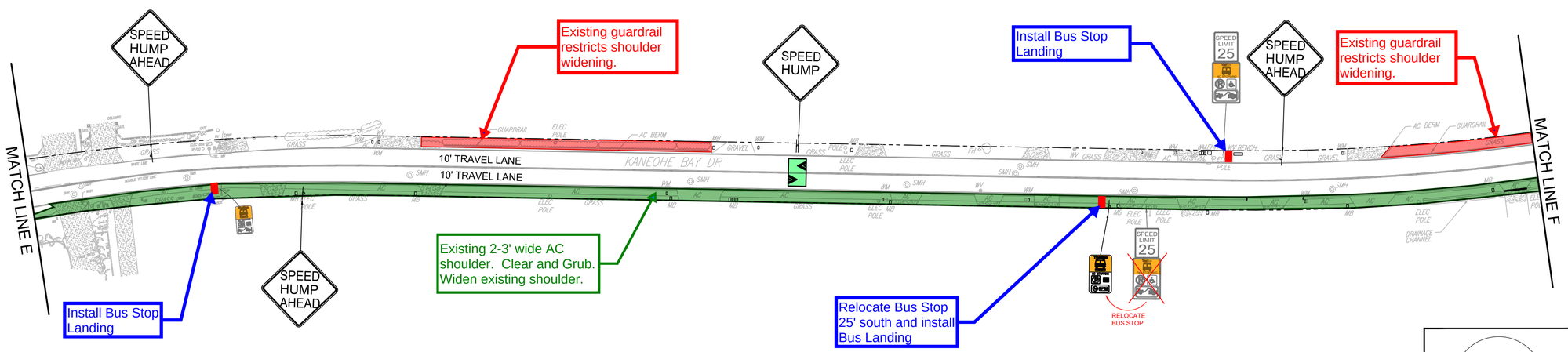

KANEOHE BAY DRIVE

SCALE: 1"=40'

GRAPHIC SCALE

40 0 40 80

SCALE IN FEET

REVISION	DATE	BRIEF DESCRIPTION	BY	APPROVED

Expiration Date: 4/30/20

THIS WORK WAS PREPARED BY ME OR UNDER MY SUPERVISION AND CONSTRUCTION OF THIS PROJECT WILL BE UNDER MY OBSERVATION.

BELT COLLINS HAWAII, LLC

DEPARTMENT OF TRANSPORTATION SERVICES
CITY AND COUNTY OF HONOLULU

COMPLETE STREETS PLANNING
REHABILITATION OF STREETS UNITS 73A, 73B, AND 73C
OAHU, HAWAII

KANEOHE BAY DRIVE - 3

ENGINEER: LN/JS
DRAFTSMAN: -
CHK BY: LN
DATE: October 2019
SCALE: AS NOTED
REF: -

C-022

SHEET 22 OF 000 SHEETS

FILE	POCKET	FOLDER	NO.

Wed, 08 Jul 2020 - 1:07pm
M:\DTS Complete Streets\2017\103000\04 Graphics\CAD\Sheets - Kaneohe\C-022 - KANEOHE BAY DRIVE - 3.dwg

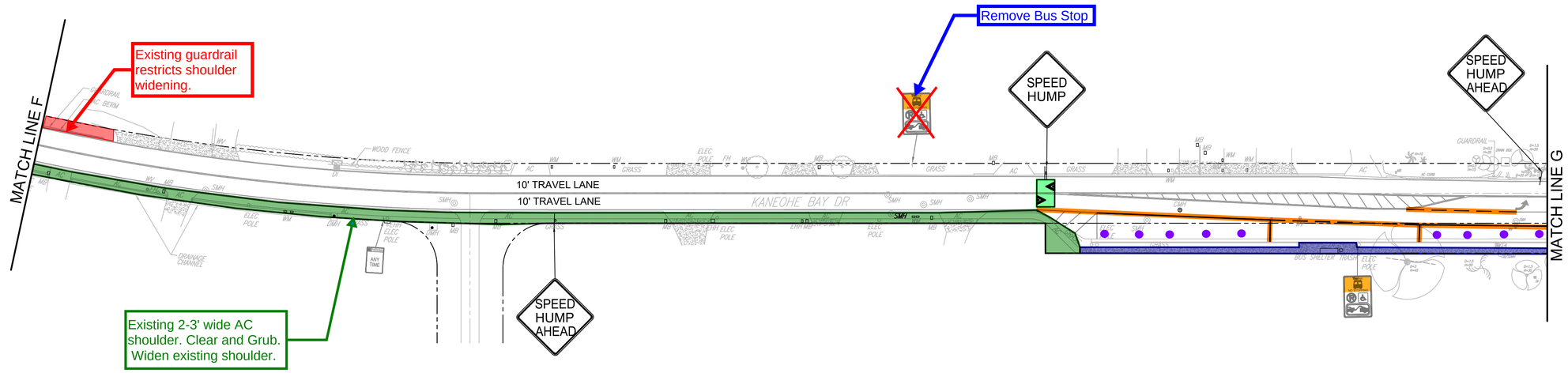

NORTH

KANEOHE BAY DRIVE

SCALE: 1"=40'

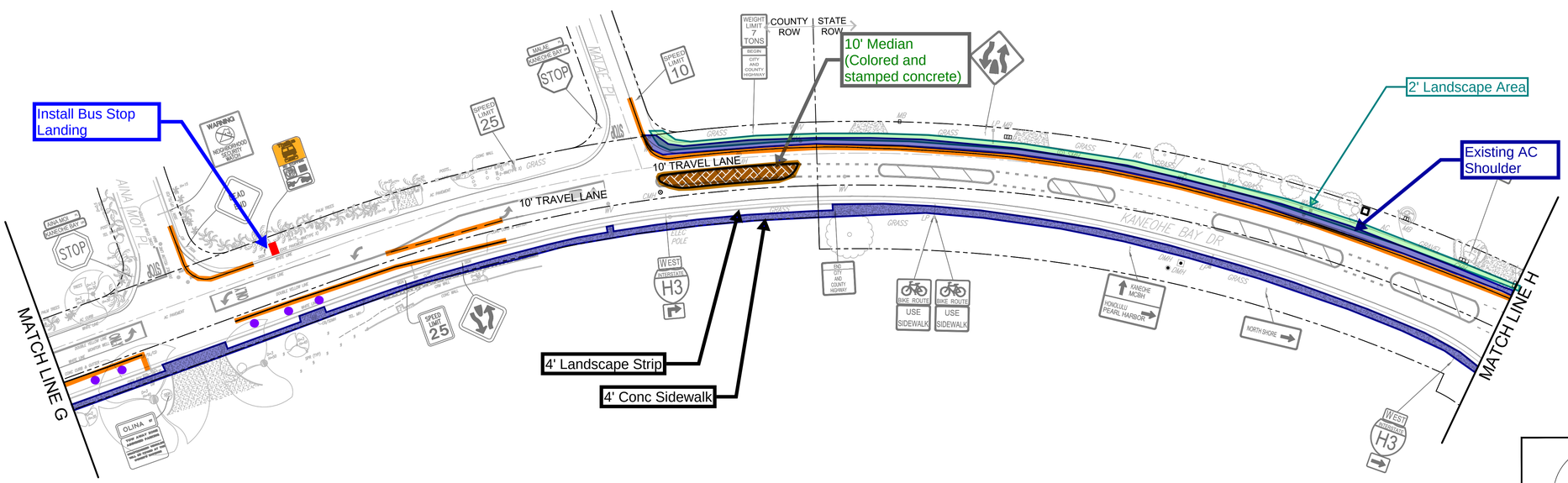

NORTH

KANEOHE BAY DRIVE

SCALE: 1"=40'

LEGEND

- Opportunities for roadway shoulder improvements (5' wide max where feasible)
- Existing Sidewalk/Shoulder
- Speed Lump
- Striping Improvement
- Retain Existing Parking Spot
- Bus Landing Area
- Colored Concrete Median
- Roadway improvements restricted due to existing conditions
- Landscape Area

GRAPHIC SCALE

40 0 40 80

SCALE IN FEET

REVISION	DATE	BRIEF DESCRIPTION	BY	APPROVED

Expiration Date: 4/30/20

THIS WORK WAS PREPARED BY ME OR UNDER MY SUPERVISION AND CONSTRUCTION OF THIS PROJECT WILL BE UNDER MY OBSERVATION.

BELT COLLINS HAWAII, LLC

DEPARTMENT OF TRANSPORTATION SERVICES
CITY AND COUNTY OF HONOLULU

COMPLETE STREETS PLANNING
REHABILITATION OF STREETS UNITS 73A, 73B, AND 73C
OAHU, HAWAII

KANEOHE BAY DRIVE - 4

ENGINEER: LN/JS
DRAFTSMAN: -
CHK BY: LN
DATE: October 2019
SCALE: AS NOTED
REF: -

C-023

SHEET 23 OF 000 SHEETS

FILE	POCKET	FOLDER	NO.

Wed, 08 Jul 2020 - 1:08pm
M:\DTS Complete Streets\2017\103009\04 Graphics\CAD\Sheets - Kaneohe\C-023 - KANEOHE BAY DRIVE - 4.dwg

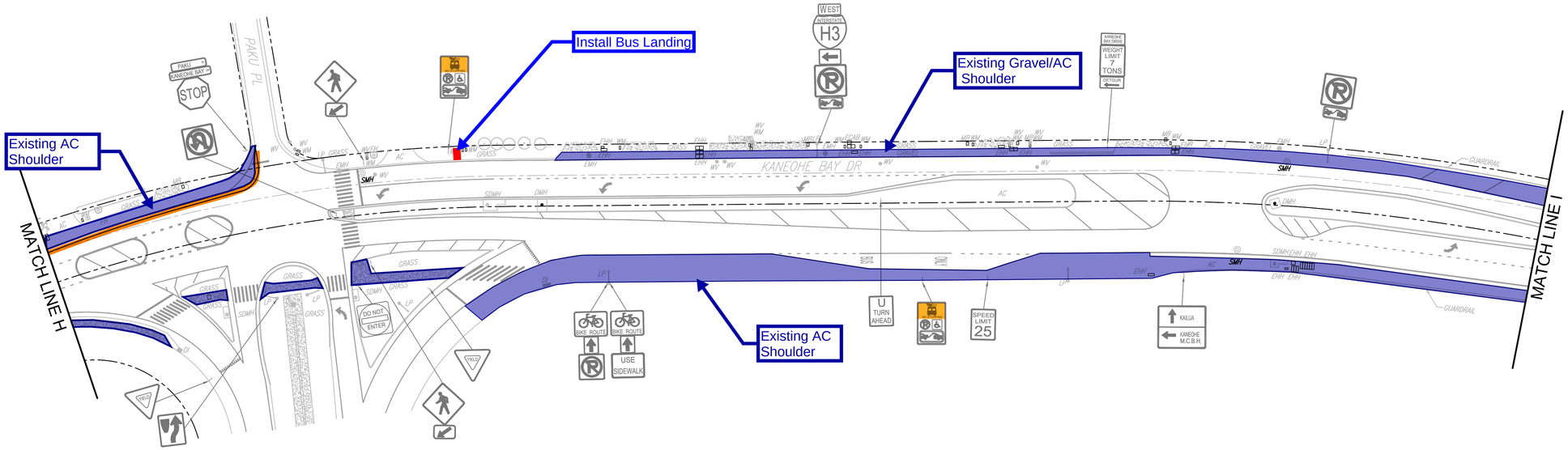

NORTH

KANEOHE BAY DRIVE

SCALE: 1"=40'

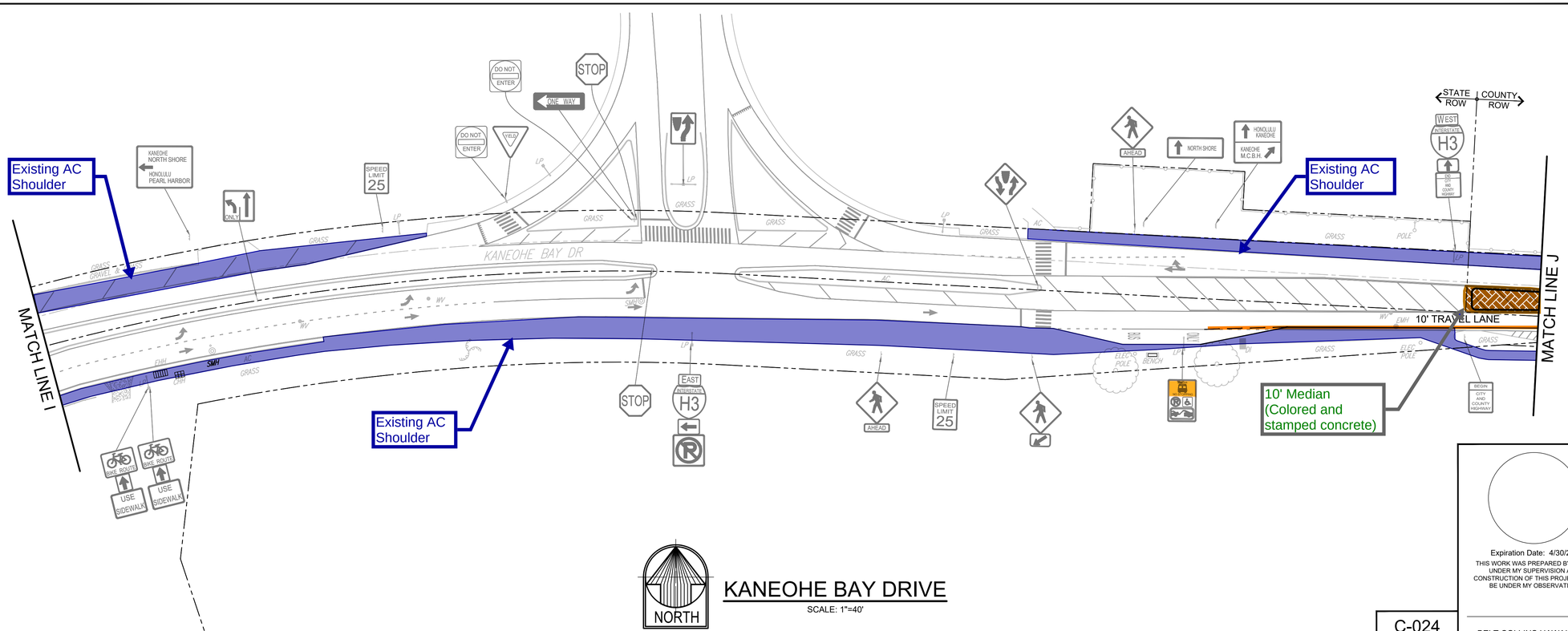

NORTH

KANEOHE BAY DRIVE

SCALE: 1"=40'

LEGEND

- Existing Sidewalk/Shoulder
- Striping Improvement
- Bus Landing
- Colored Concrete Median

GRAPHIC SCALE

40 0 40 80

SCALE IN FEET

REVISION	DATE	BRIEF DESCRIPTION	BY	APPROVED

Expiration Date: 4/30/20

THIS WORK WAS PREPARED BY ME OR UNDER MY SUPERVISION AND CONSTRUCTION OF THIS PROJECT WILL BE UNDER MY OBSERVATION.

BELT COLLINS HAWAII, LLC

DEPARTMENT OF TRANSPORTATION SERVICES
CITY AND COUNTY OF HONOLULU

COMPLETE STREETS PLANNING
REHABILITATION OF STREETS UNITS 73A, 73B, AND 73C
OAHU, HAWAII

KANEOHE BAY DRIVE - 5

ENGINEER: LN/JS
DRAFTSMAN: -
CHK BY: LN
DATE: October 2019
SCALE: AS NOTED
REF: -

C-024

SHEET 24 OF 000 SHEETS

FILE	POCKET	FOLDER	NO.

Wed, 08 Jul 2020 - 1:09pm
M:\DTS Complete Streets\2017\103090\04 Graphics\CAD\Sheets - Kaneohe\C-024 - KANEOHE BAY DRIVE - 5.dwg

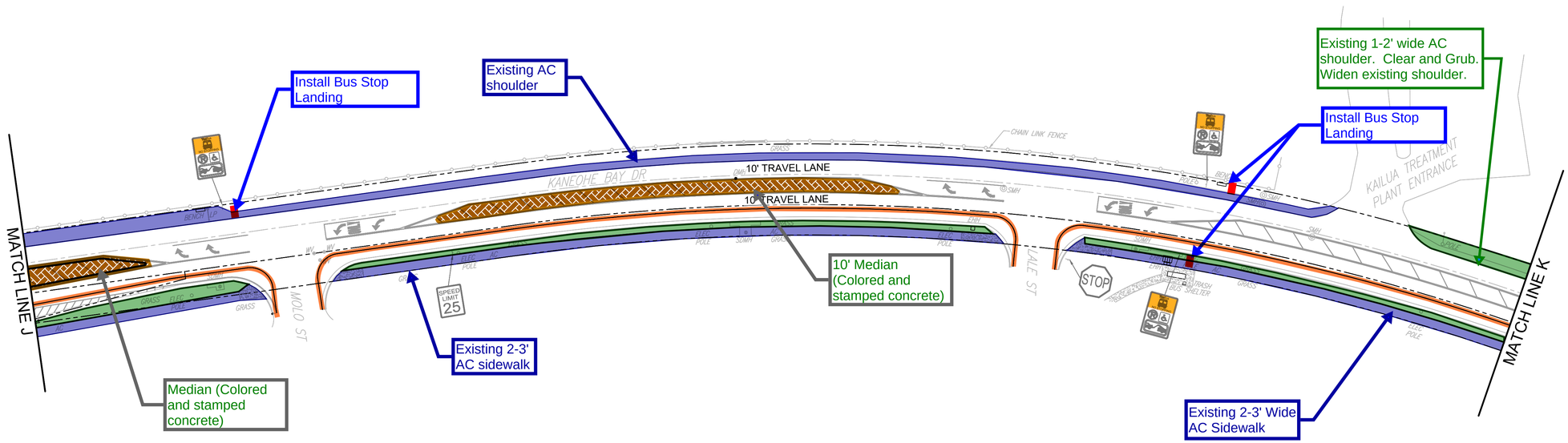

NORTH

KANEOHE BAY DRIVE

SCALE: 1"=40'

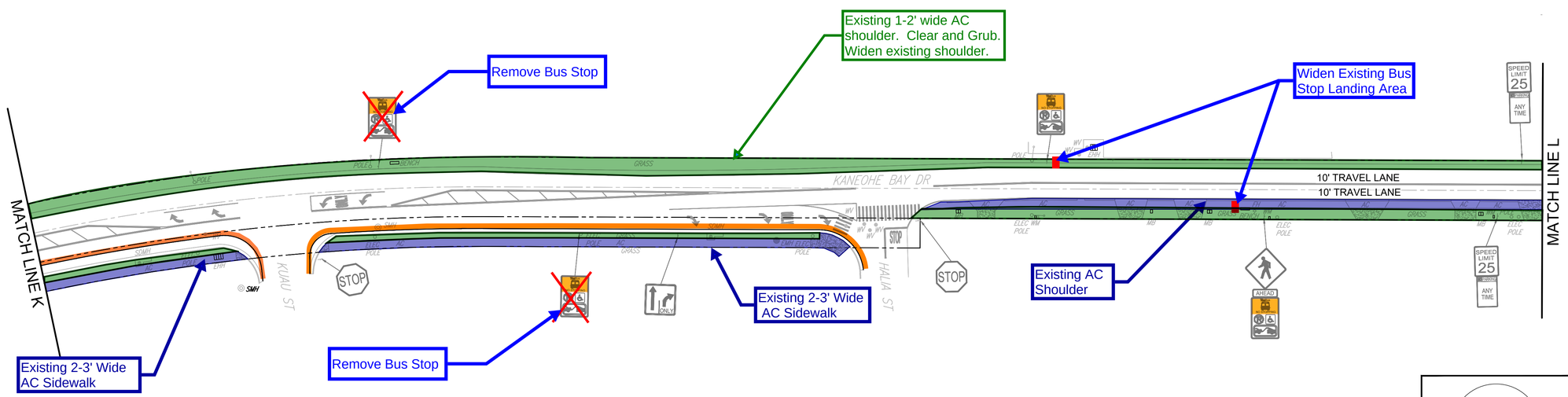

NORTH

KANEOHE BAY DRIVE

SCALE: 1"=40'

LEGEND

- Opportunities for roadway shoulder improvements (5' wide max where feasible)
- Existing Sidewalk/Shoulder
- Striping Improvement
- Bus Landing
- Colored Concrete Median

GRAPHIC SCALE

40 0 40 80

SCALE IN FEET

REVISION	DATE	BRIEF DESCRIPTION	BY	APPROVED

Expiration Date: 4/30/20

THIS WORK WAS PREPARED BY ME OR UNDER MY SUPERVISION AND CONSTRUCTION OF THIS PROJECT WILL BE UNDER MY OBSERVATION.

BELT COLLINS HAWAII, LLC

DEPARTMENT OF TRANSPORTATION SERVICES
CITY AND COUNTY OF HONOLULU

COMPLETE STREETS PLANNING
REHABILITATION OF STREETS UNITS 73A, 73B, AND 73C
OAHU, HAWAII

KANEOHE BAY DRIVE - 6

ENGINEER: LN/JS
DRAFTSMAN: -
CHK BY: LN
DATE: October 2019
SCALE: AS NOTED
REF: -

C-025

SHEET 25 OF 000 SHEETS

FILE	POCKET	FOLDER	NO.

Wed, 08 Jul 2020 - 1:10pm
M:\DTS Complete Streets\2017\103000\04 Graphics\CAD\Sheets - Kaneohe\C-025 - KANEOHE BAY DRIVE - 6.dwg

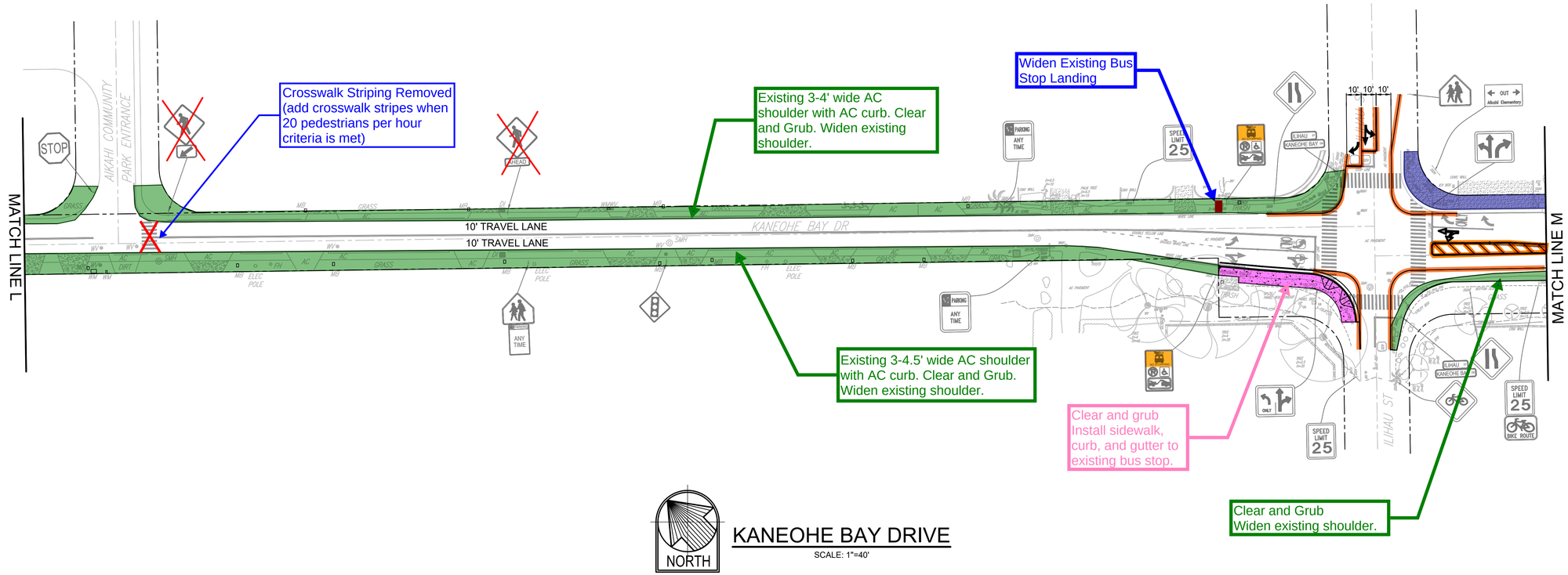

KANEOHE BAY DRIVE

SCALE: 1"=40'

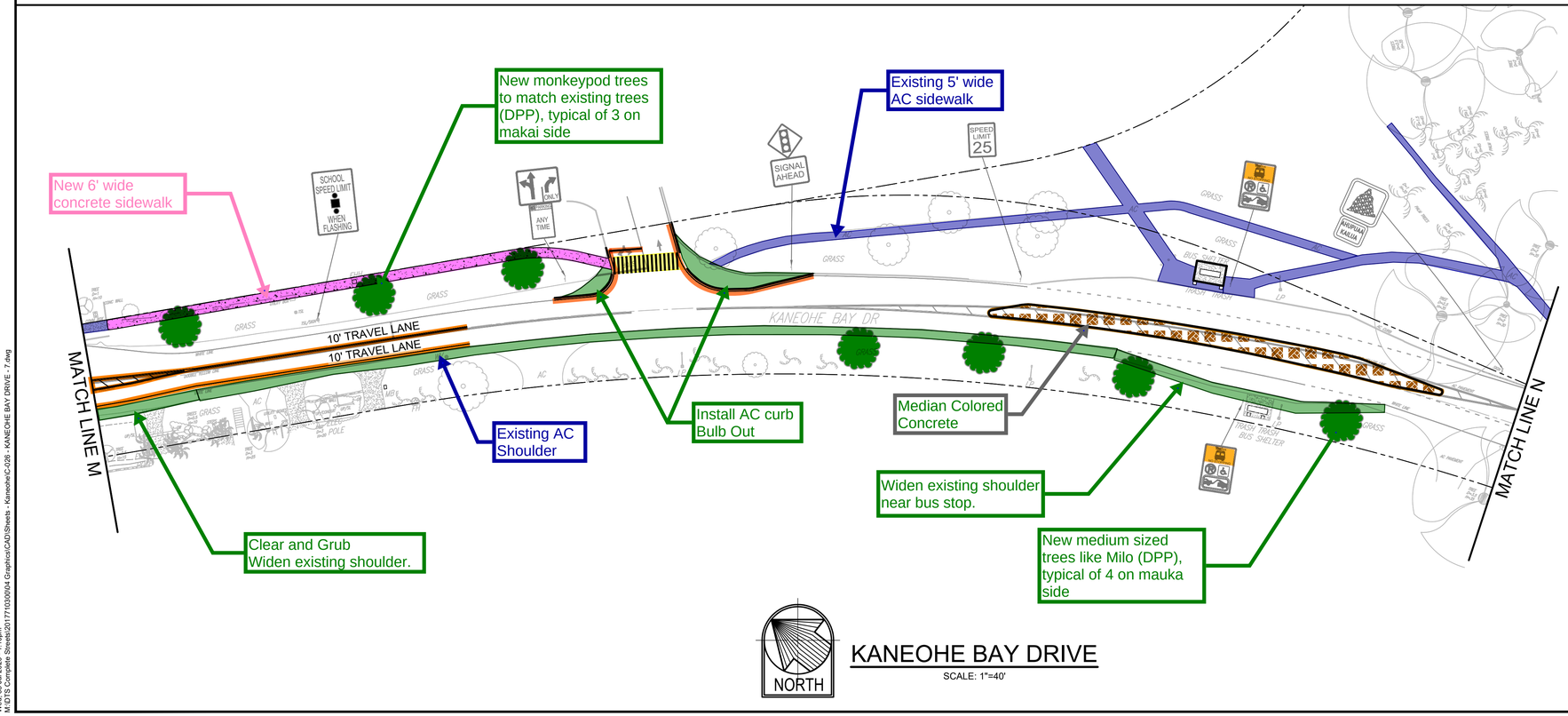

KANEOHE BAY DRIVE

SCALE: 1"=40'

LEGEND

- Opportunities for roadway shoulder improvements/ sidewalk
- Existing Sidewalk
- Striping Improvement
- New Cross Walk
- Bus Landing
- New Tree
- Colored Concrete Median
- Concrete Sidewalk

GRAPHIC SCALE

40 0 40 80

SCALE IN FEET

REVISION	DATE	BRIEF DESCRIPTION	BY	APPROVED

DEPARTMENT OF TRANSPORTATION SERVICES
CITY AND COUNTY OF HONOLULU

COMPLETE STREETS PLANNING
REHABILITATION OF STREETS UNITS 73A, 73B, AND 73C
OAHU, HAWAII

KANEOHE BAY DRIVE - 7

Expiration Date: 4/30/20

THIS WORK WAS PREPARED BY ME OR UNDER MY SUPERVISION AND CONSTRUCTION OF THIS PROJECT WILL BE UNDER MY OBSERVATION.

BELT COLLINS HAWAII, LLC

ENGINEER: LN/JS
DRAFTSMAN: -
CHK BY: LN
DATE: October 2019
SCALE: AS NOTED
REF: -

C-026

SHEET 26 OF 000 SHEETS

FILE	POCKET	FOLDER	NO.

Wed, 08 Jul 2020 - 1:10pm
M:\DTS Complete Streets\2017\103000\04 Graphics\CAD\Sheets - Kaneohe\C-026 - KANEOHE BAY DRIVE - 7.dwg

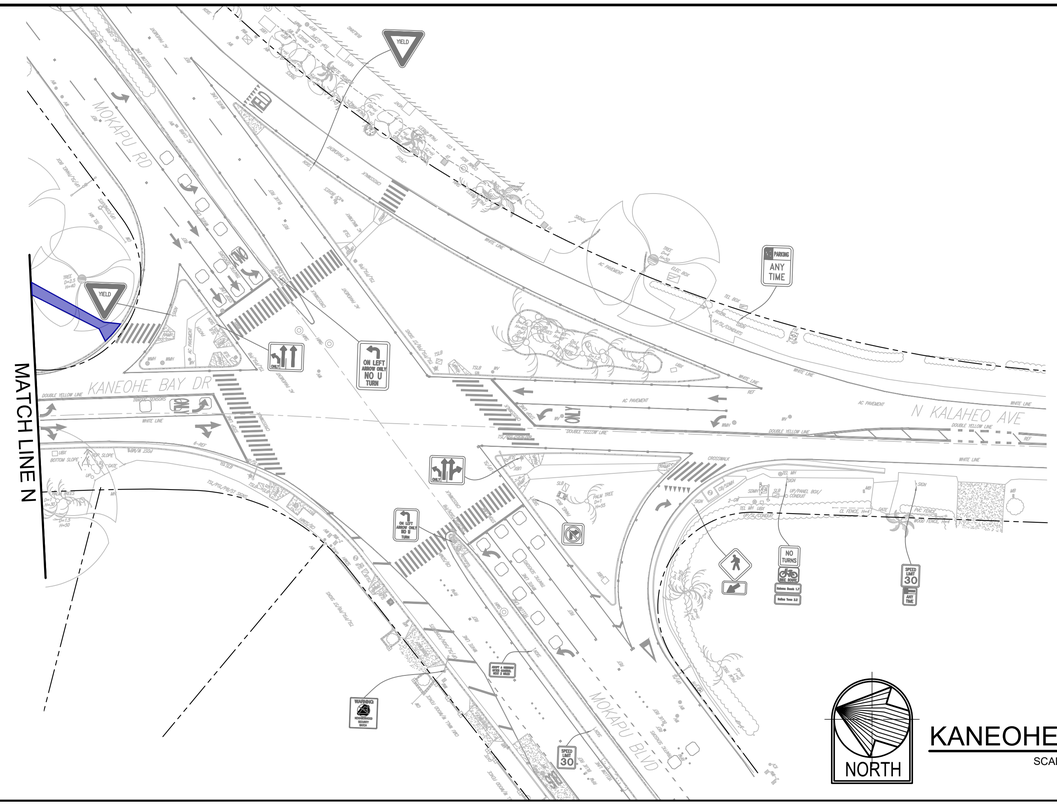

KANEOHE BAY DRIVE

SCALE: 1"=40'

LEGEND

Existing Sidewalk

GRAPHIC SCALE

40 0 40 80

SCALE IN FEET

REVISION	DATE	BRIEF DESCRIPTION	BY	APPROVED

Expiration Date: 4/30/20

THIS WORK WAS PREPARED BY ME OR UNDER MY SUPERVISION AND CONSTRUCTION OF THIS PROJECT WILL BE UNDER MY OBSERVATION.

BELT COLLINS HAWAII, LLC

DEPARTMENT OF TRANSPORTATION SERVICES
CITY AND COUNTY OF HONOLULU

COMPLETE STREETS PLANNING
REHABILITATION OF STREETS UNITS 73A, 73B, AND 73C
OAHU, HAWAII

KANEOHE BAY DRIVE - 8

ENGINEER: LN/JS
DRAFTSMAN: -
CHK BY: LN

DATE: October 2019
SCALE: AS NOTED
REF: -

C-027

FILE	POCKET	FOLDER	NO.

Wed, 08 Jul 2020 - 1:11pm
M:\DTS Complete Streets\2017\103000\04 Graphics\CAD\Sheets - Kaneohe\C-027 - KANEOHE BAY DRIVE - 8.dwg