





DISASTER DEBRIS MANAGEMENT OPERATIONS PLAN

October 2001

FIGURE 14
Campbell at Waipahu
TDSRS

Potential Temporary Debris Storage & Reduction Site Map

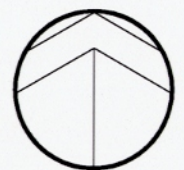
Legend

-  Shoreline
-  Parcels
-  Streams & Ditches
-  Potential Limits of TDSRS
-  TDSRS Truck Circulation

NOTE: Information shown is for graphic representation only. No survey has been performed.



0 400' 800' 1600'
GRAPHIC SCALE 1"=800' (APPROXIMATE)

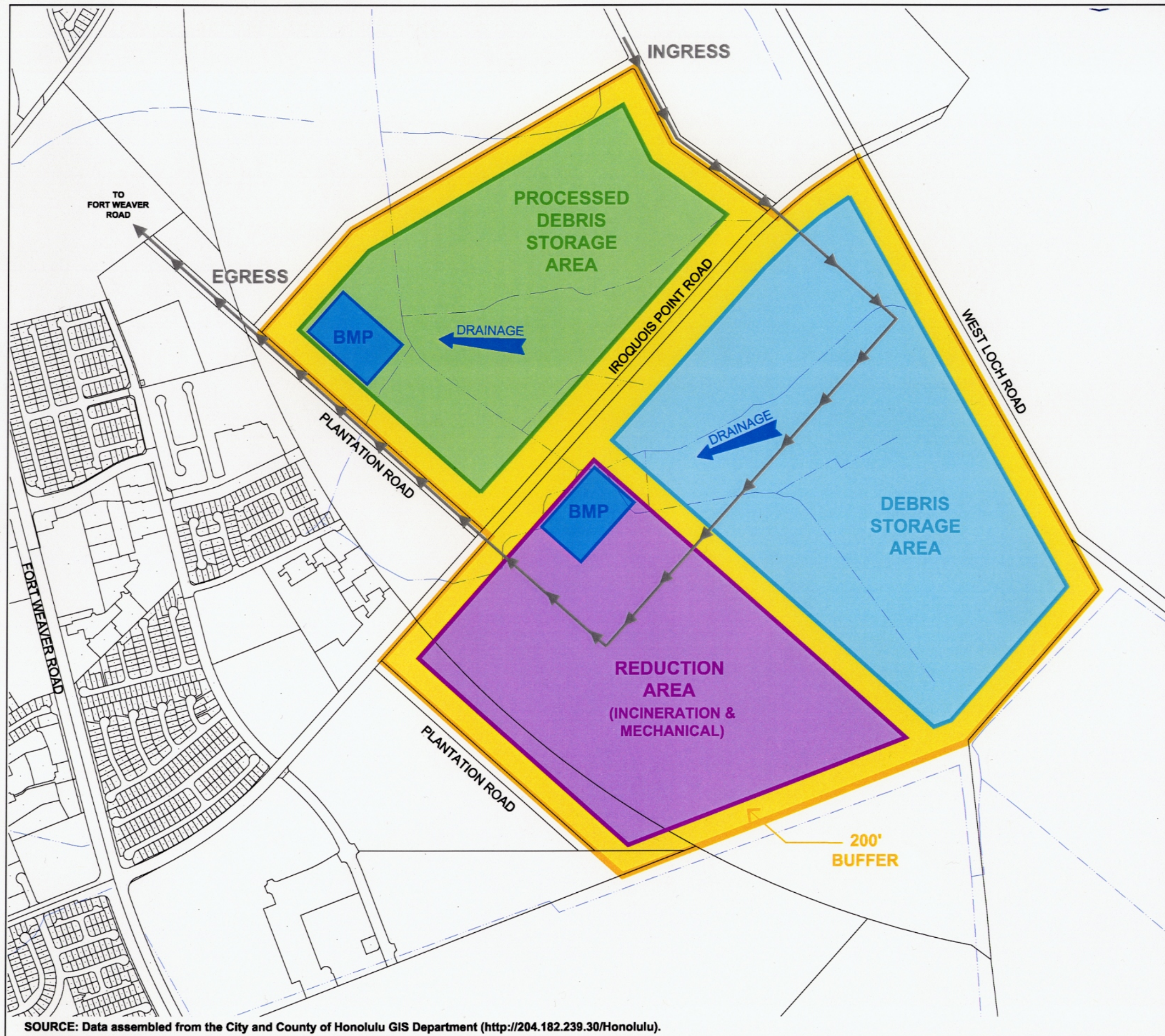


for
the City and County of
HONOLULU, HAWAII

LANDMARK
DESIGN GROUP

Engineers • Planners • Surveyors • Landscape Architects • Environmental Consultants
VIRGINIA BEACH, VA • WILLIAMSBURG, VA • RALEIGH, NC

N:\1990263-000.00_City_of_Honolulu_BCP / Graphics / DWG / Secondary Sites
FILE NAME: Campbell-Waipahu



SOURCE: Data assembled from the City and County of Honolulu GIS Department (<http://204.182.239.30/Honolulu>).