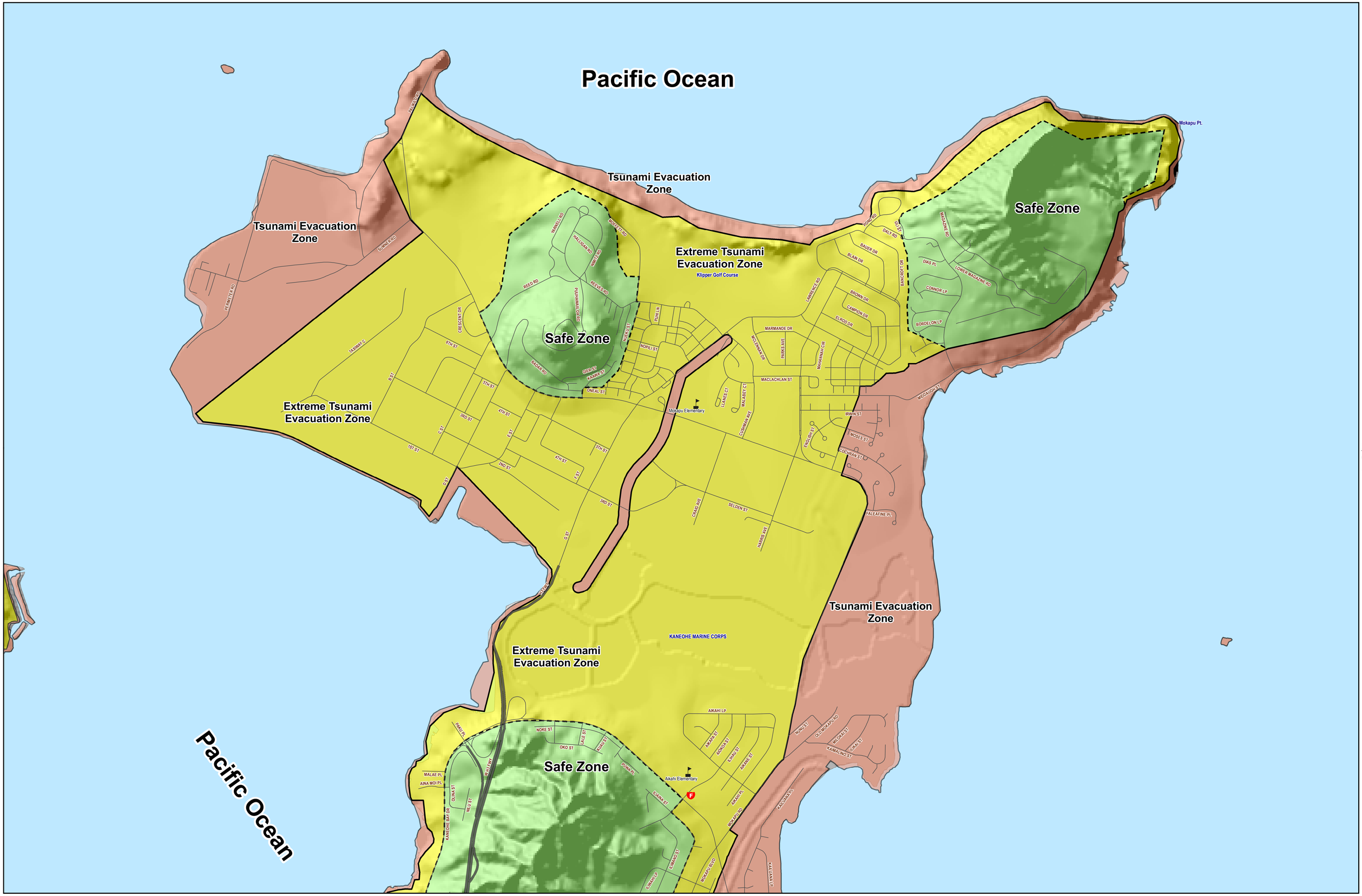

map21_inset1

map 6_inset2

Kailua to Kaneohe Bay

Map 7 Inset 1

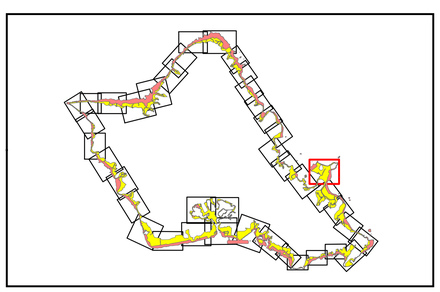

Note: Data represented on this map is not intended to replace site survey.

Copyright City & County of Honolulu
All Rights Reserved 2015

Date Prepared: April 2015

- For most Tsunami Warnings, evacuate out of the red zone; in the unlikely case of an "Extreme Tsunami Warning", evacuate out of the red and yellow zones
- Remain at least 100 feet away from inland waterways and marinas connected to the ocean due to wave surges and possible flooding
- Boaters should move vessels to at least 50 fathoms (300 ft) deep and 2 miles away from harbor entrances; follow all directions from the Captain of the Port
- Structural steel or reinforced concrete buildings of ten or more stories provide increased protection on or above the fourth floor; if you are caught near the shoreline consider using vertical evacuation
- These maps do not consider the destructive effects of a locally generated tsunami. If you feel shaking, move inland immediately, well inland from the red tsunami evacuation zone
- The evacuation zone is a guideline and should be considered the minimum safe evacuation distance

0 500 1,000 2,000 3,000 4,000

Scale in Feet

1. TSUNAMI WARNING: Destructive waves from a tsunami may inundate all coastlines. Evacuate red areas
2. EXTREME TSUNAMI WARNING: In the unlikely event of an extreme tsunami waves may move significantly inland; evacuate red and yellow areas

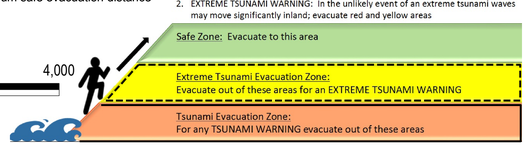

Legend

- Fire Station
- Hospital
- EMS
- Police
- Public/Private School
- Safe Zone
- Extreme Tsunami Evacuation Zone
- Tsunami Evacuation Zone
- Major Street
- Street